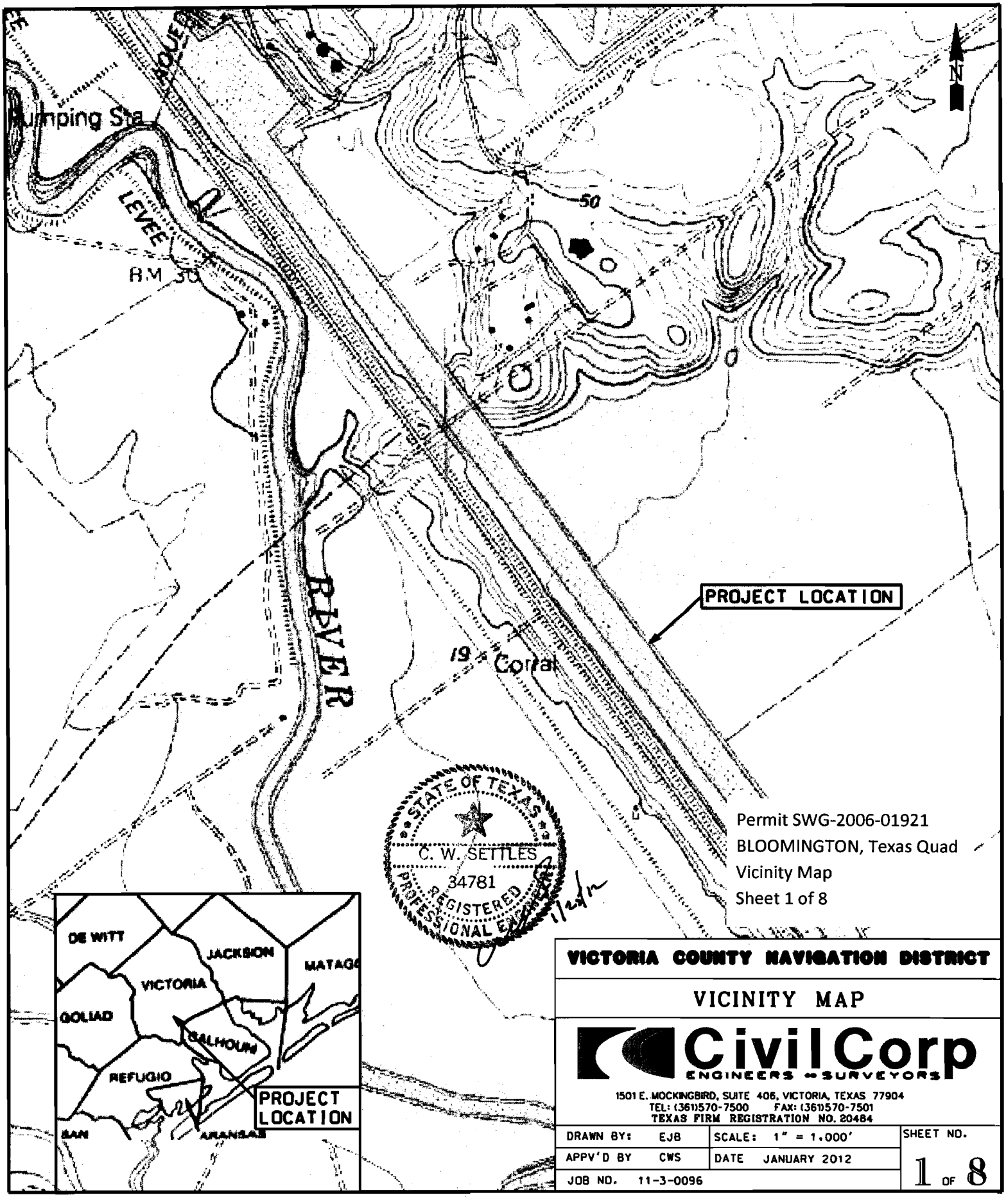
Pumping Sta
LEVEE
R.M. 35
50
RIVER
19
Corral
PROJECT LOCATION
N
STATE OF TEXAS
C. W. SETTLES
34781
REGISTERED
PROFESSIONAL ENGINEER
11/24/12
DE WITT
JACKSON
MATAGO
VICTORIA
GOLIAD
CALHOUN
REFUGIO
SAN
ARANSAS
PROJECT LOCATION
Permit SWG-2006-01921
BLOOMINGTON, Texas Quad
Vicinity Map
Sheet 1 of 8
VICTORIA COUNTY NAVIGATION DISTRICT
VICINITY MAP
CivilCorp
ENGINEERS ~ SURVEYORS
1501 E. MOCKINGBIRD, SUITE 406, VICTORIA, TEXAS 77904
TEL: (361)570-7500 FAX: (361)570-7501
TEXAS FIRM REGISTRATION NO. 20484
DRAWN BY: EJB
SCALE: 1" = 1,000'
SHEET NO.
APPV'D BY CWS
DATE JANUARY 2012
JOB NO. 11-3-0096
1 OF 8

JAN 27 2012

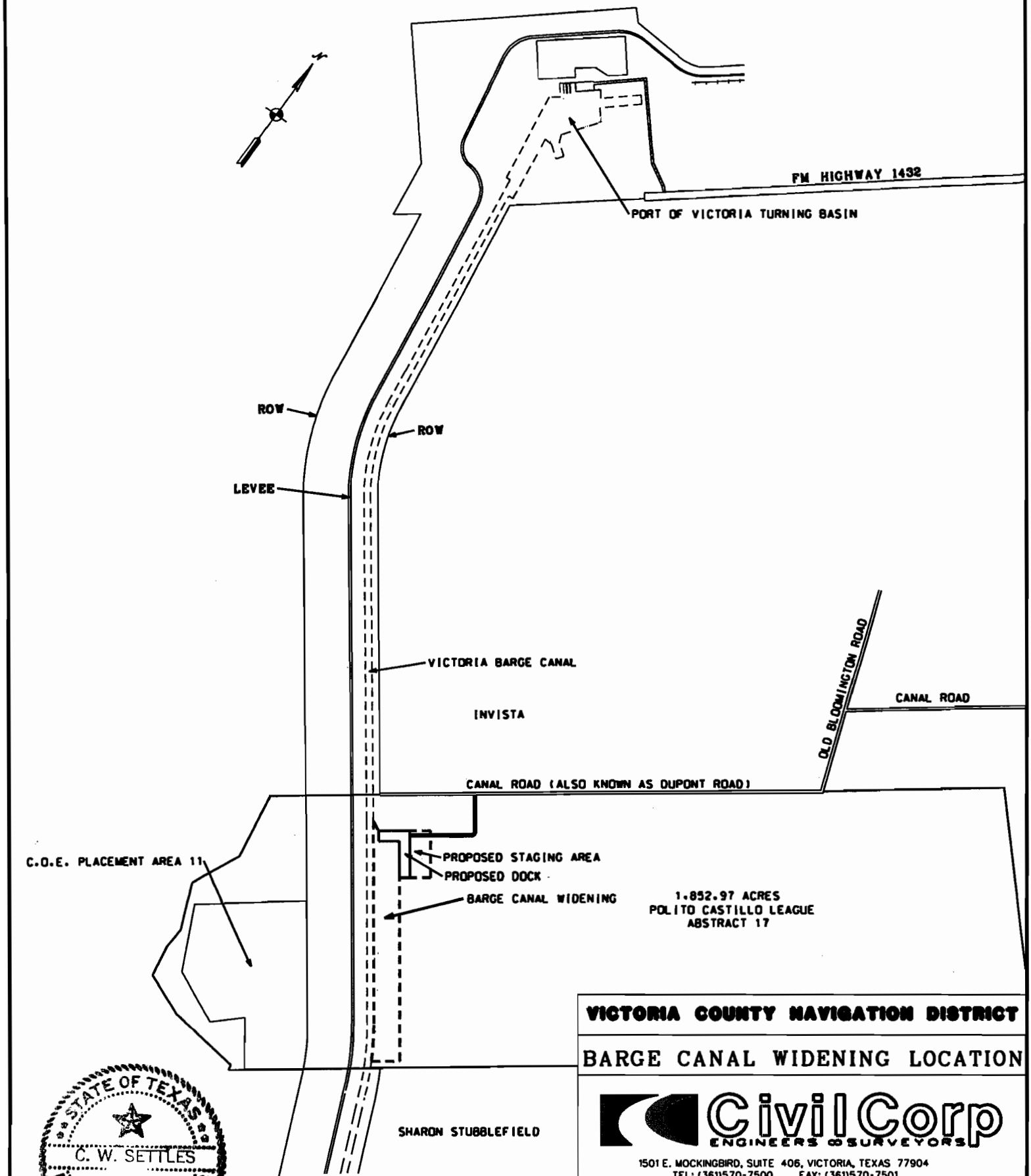

VICTORIA COUNTY NAVIGATION DISTRICT

BARGE CANAL WIDENING LOCATION

CivilCorp
ENGINEERS & SURVEYORS

1501 E. MOCKINGBIRD, SUITE 406, VICTORIA, TEXAS 77904
TEL: (361)570-7500 FAX: (361)570-7501
TEXAS FIRM REGISTRATION NO. 20484

DRAWN BY: EJB	SCALE: NOT TO SCALE	SHEET NO.	
APPV'D BY CWS	DATE JANUARY 2012	2 OF 8	
JOB NO. 11-3-0096			

Permit SWG-2006-01921
Sheet 2 of 8

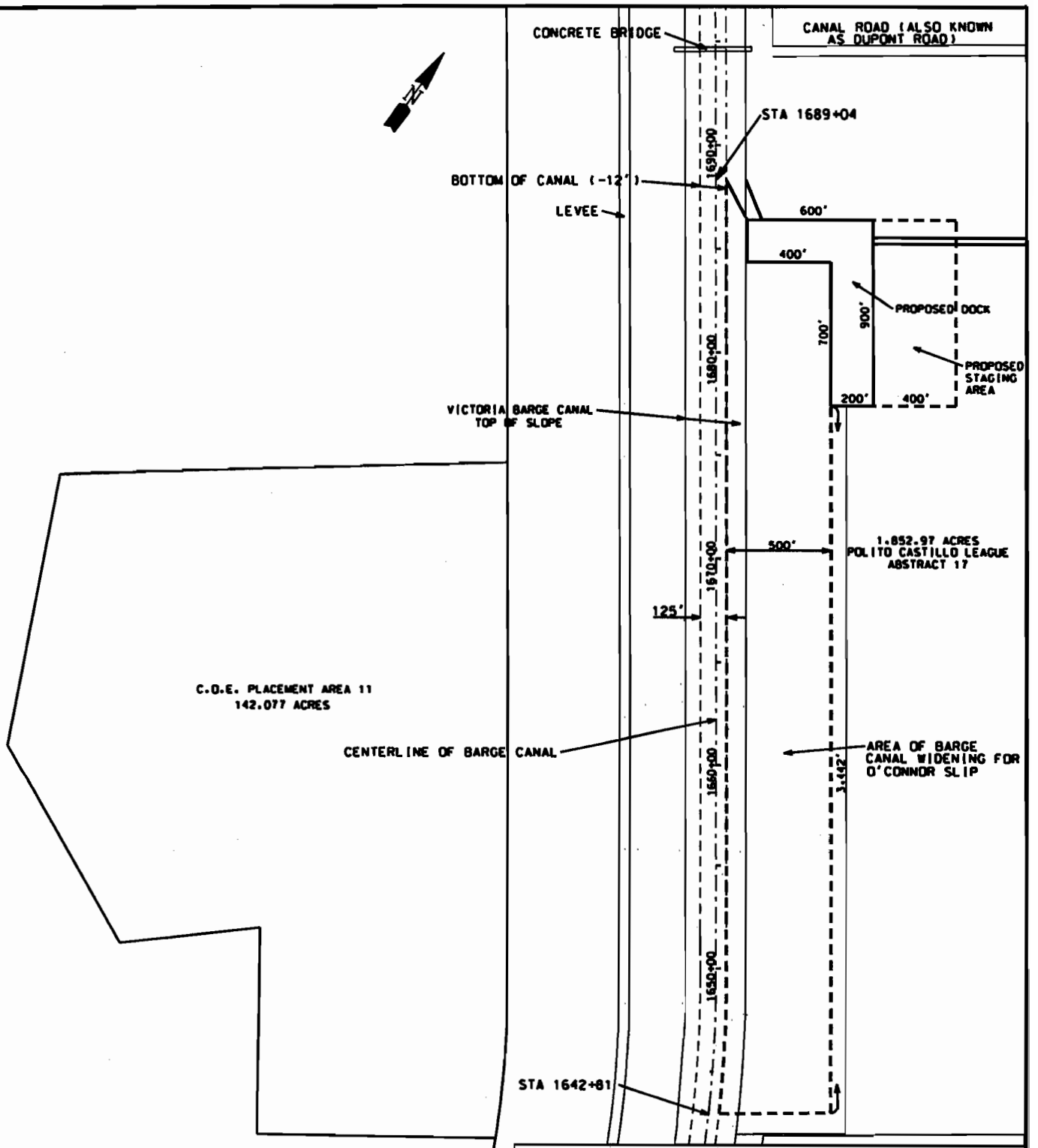

STATE OF TEXAS
C. W. SETTLES
34781
REGISTERED PROFESSIONAL ENGINEER
1/25/12

VICTORIA COUNTY NAVIGATION DISTRICT

PLAN--BARGE CANAL WIDENING

CivilCorp
ENGINEERS & SURVEYORS

1501 E. MOCKINGBIRD, SUITE 406, VICTORIA, TEXAS 77904
TEL: (361)570-7500 FAX: (361)570-7501
TEXAS FIRM REGISTRATION NO. 20484

DRAWN BY: EJB	SCALE: 1" = 700'	SHEET NO.	
APPV'D BY CWS	DATE JANUARY 2012	3 OF 8	
JOB NO. 11-3-0096			

Permit SWG-2006-01921
Sheet 3 of 8

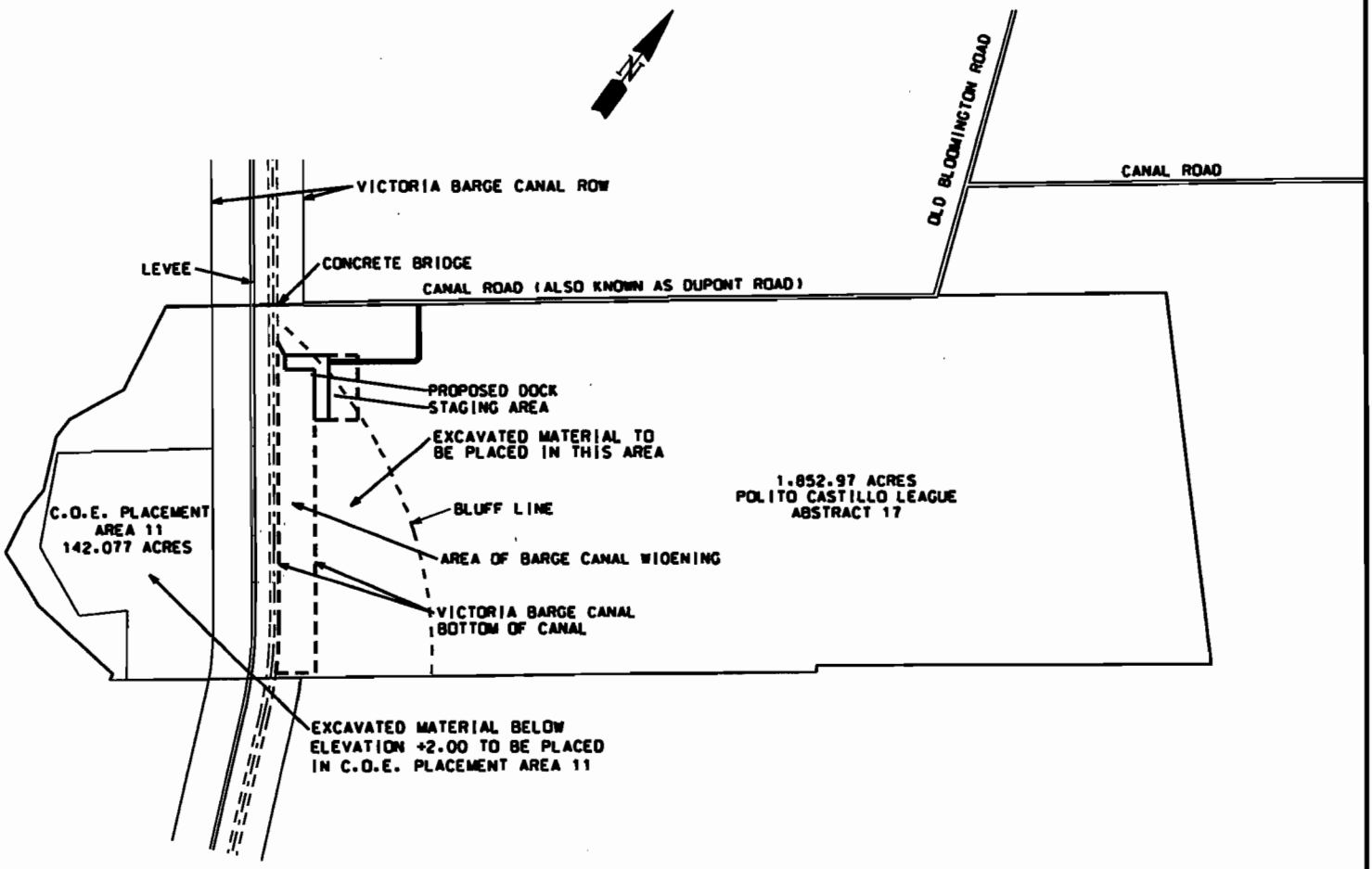

STATE OF TEXAS
C. W. SETTLES
34781
REGISTERED
PROFESSIONAL ENGINEER
7/26/12

VICTORIA COUNTY NAVIGATION DISTRICT

MAT'L PLACEMENT AREA LOCATIONS

CivilCorp
ENGINEERS & SURVEYORS

1501 E. MOCKINGBIRD, SUITE 406, VICTORIA, TEXAS 77904
TEL: (361)570-7500 FAX: (361)570-7501
TEXAS FIRM REGISTRATION NO. 20484

DRAWN BY:	EJB	SCALE: 1" = 2,500'	SHEET NO.
APPV'D BY	CWS	DATE JANUARY 2012	4 OF 8
JOB NO. 11-3-0096			

Permit SWG-2006-01921
Sheet 4 of 8

JAN 2 2 2012

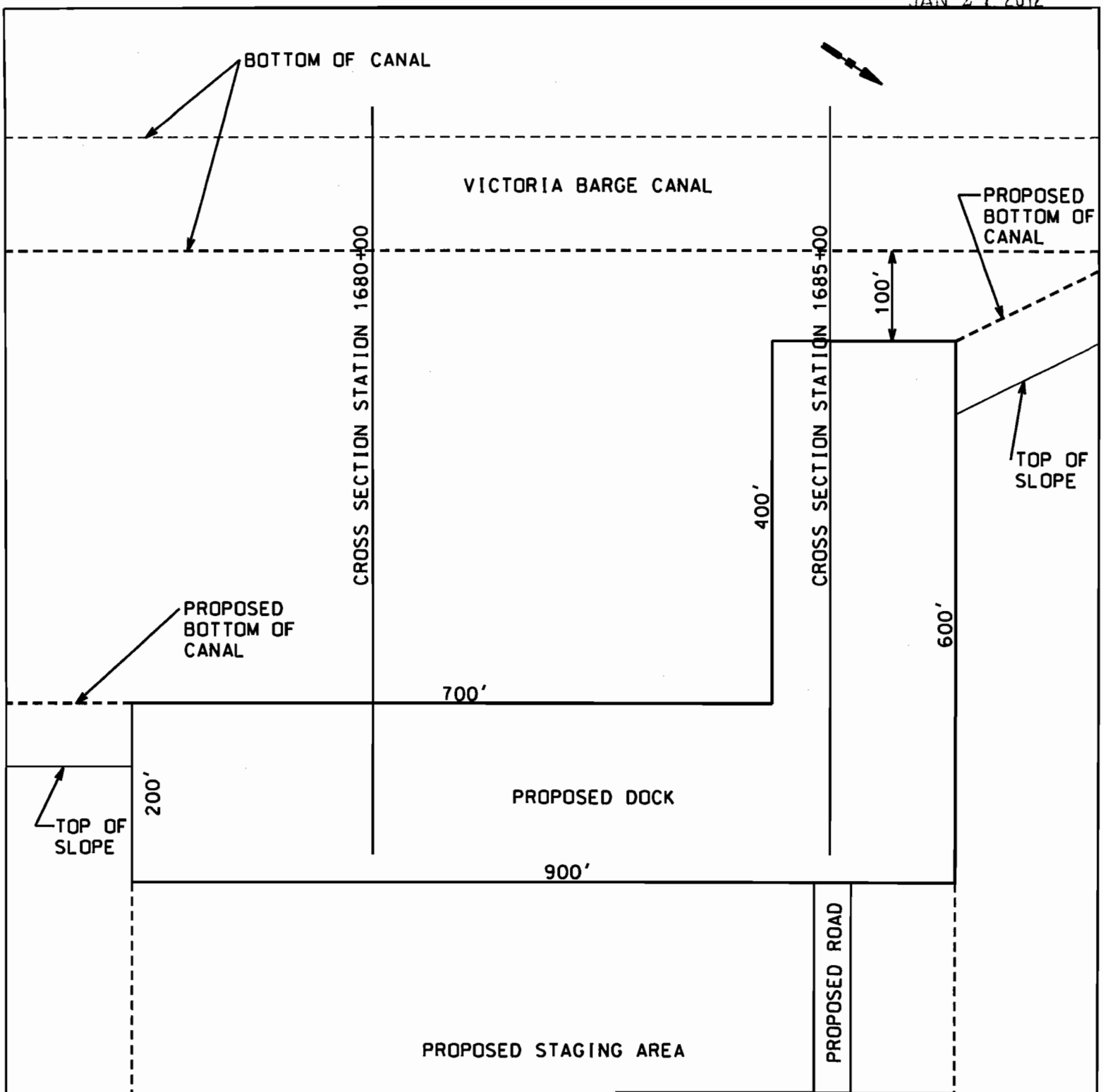

VICTORIA COUNTY NAVIGATION DISTRICT

PROPOSED DOCK LAYOUT
VICTORIA BARGE CANAL

CivilCorp
ENGINEERS & SURVEYORS

1501 E. MOCKINGBIRD, SUITE 406, VICTORIA, TEXAS 77904
TEL: (361)570-7500 FAX: (361)570-7501
TEXAS FIRM REGISTRATION NO. 20484

DRAWN BY:	EJB	SCALE: SCALE: 1" = 150'	SHEET NO.
APPV'D BY	CWS	DATE JANUARY 2012	5 OF 8
JOB NO.	11-3-0096		

STATE OF TEXAS
C. W. SETTLES
34781
REGISTERED PROFESSIONAL ENGINEER

1/25/12

Permit SWG-2006-01921
Sheet 5 of 8

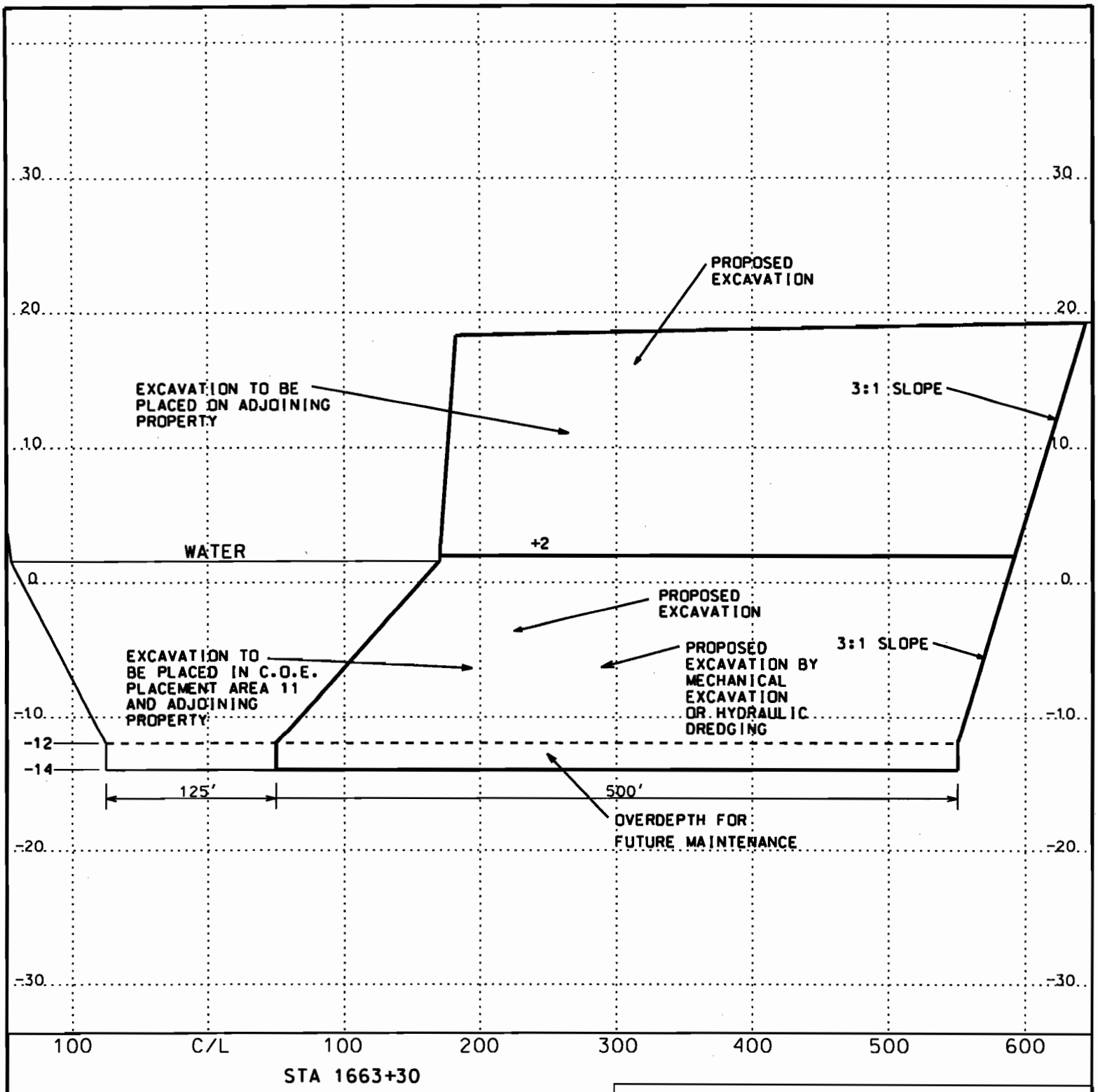

VICTORIA COUNTY NAVIGATION DISTRICT

TYPICAL X-SECTION--VICTORIA BARGE CANAL STA 1663+30

CivilCorp ENGINEERS & SURVEYORS

1501 E. MOCKINGBIRD, SUITE 406, VICTORIA, TEXAS 77904
TEL: (361)570-7500 FAX: (361)570-7501
TEXAS FIRM REGISTRATION NO. 20484

DRAWN BY: EJB	SCALE: 100' HOR. .5' VERT.	SHEET NO.	
APPV'D BY CWS	DATE JANUARY 2012	6 OF 8	
JOB NO. 11-3-0096			

STATE OF TEXAS
C. W. SETTLES
34781
REGISTERED PROFESSIONAL ENGINEER

1/25/12

Permit SWG-2006-01921
Sheet 6 of 8

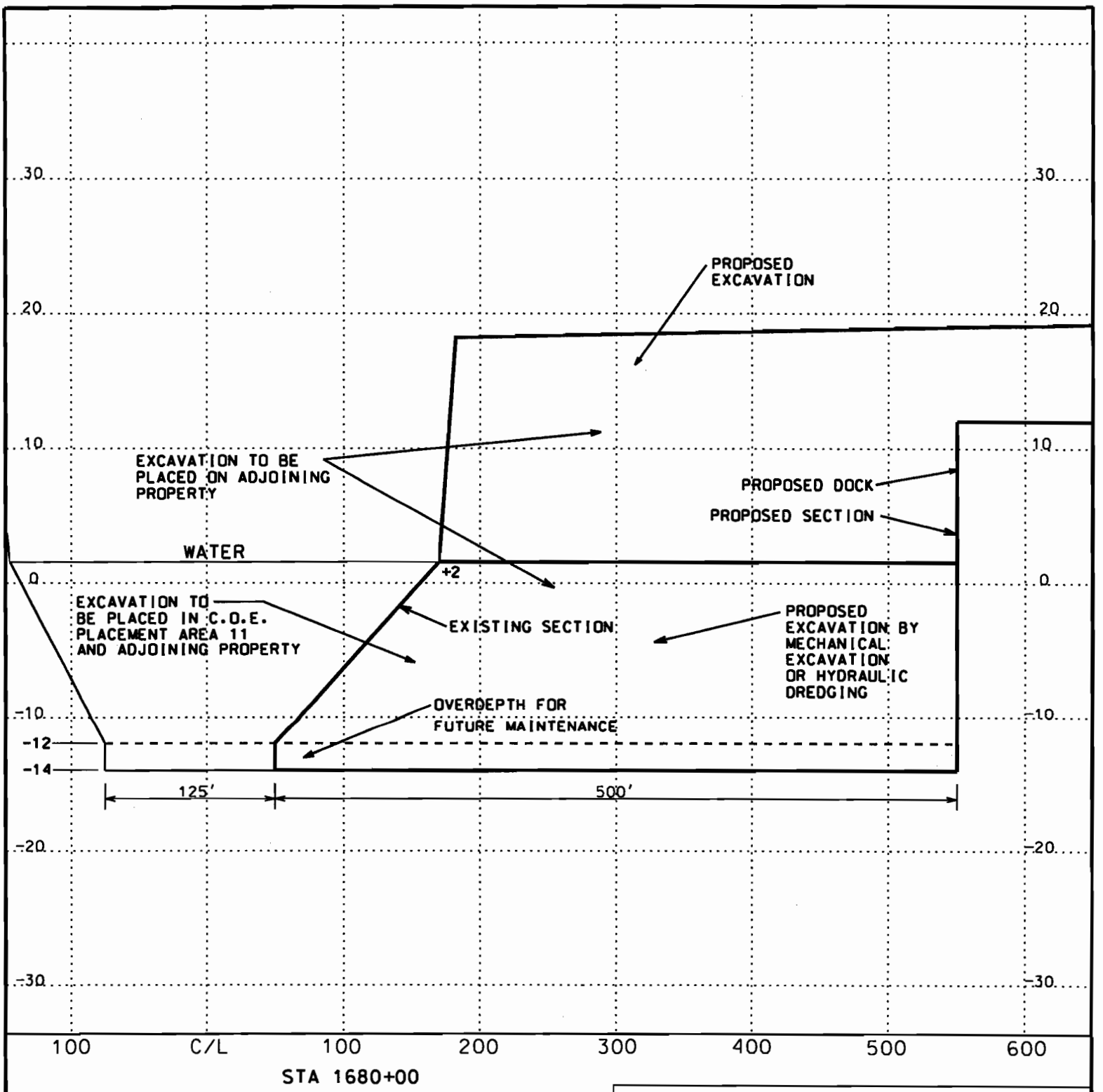

STATE OF TEXAS
C. W. SETTLES
34781
REGISTERED PROFESSIONAL ENGINEER
1/25/12

VICTORIA COUNTY NAVIGATION DISTRICT

TYPICAL X-SECTION--VICTORIA BARGE CANAL STA 1680+00

CivilCorp
ENGINEERS & SURVEYORS

1501 E. MOCKINGBIRD, SUITE 406, VICTORIA, TEXAS 77904
TEL: (361)570-7500 FAX: (361)570-7501
TEXAS FIRM REGISTRATION NO. 20484

DRAWN BY: EJB	SCALE: 100' HOR., 5' VERT.	SHEET NO.	
APPV'D BY CWS	DATE JANUARY 2012	7 OF 8	
JOB NO. 11-3-0096			

Permit SWG-2006-01921
Sheet 7 of 8

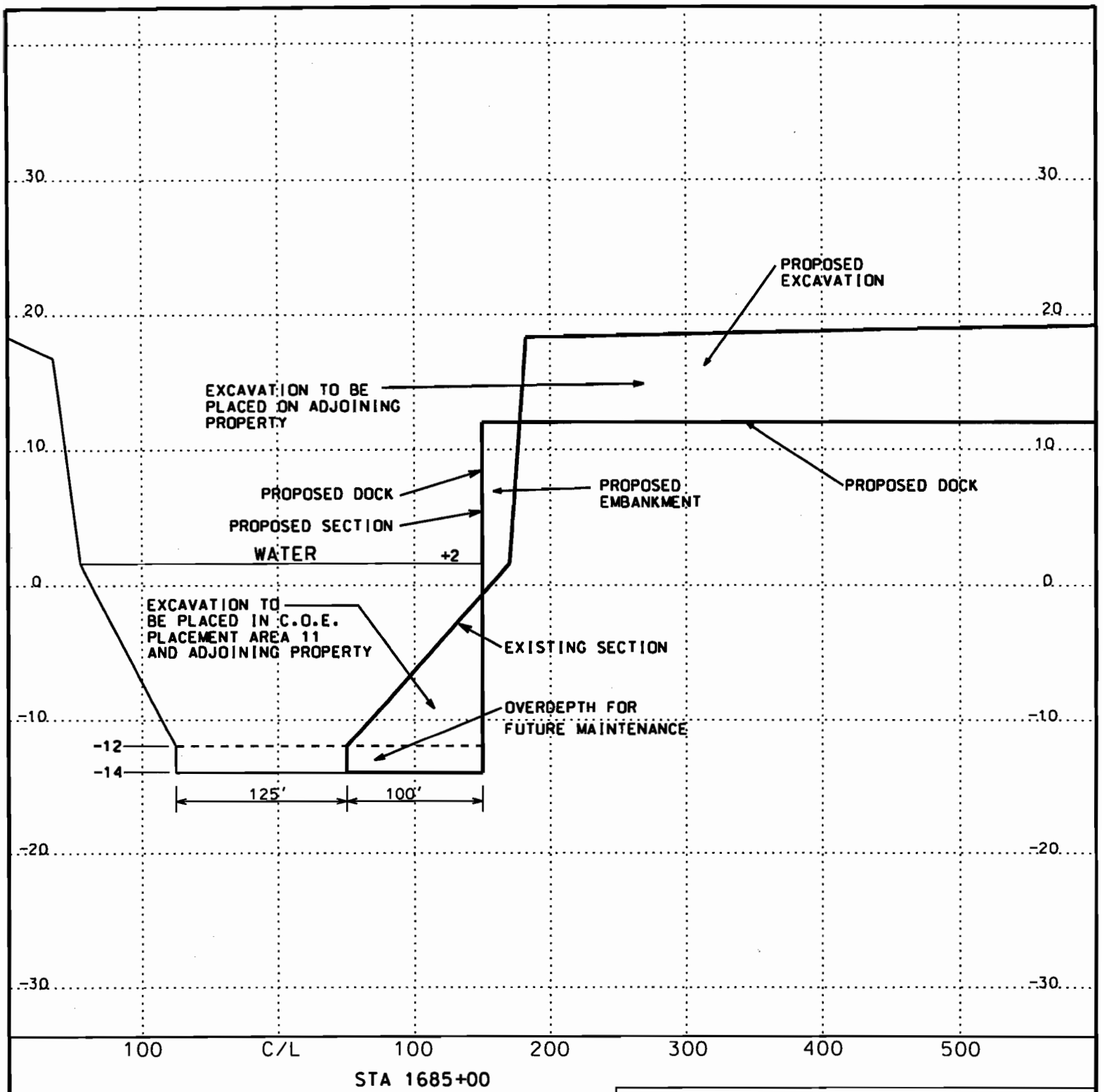

Permit SWG-2006-01921

Sheet 8 of 8

STATE OF TEXAS
C. W. SETTLES
34781
REGISTERED PROFESSIONAL ENGINEER

1/25/12

VICTORIA COUNTY NAVIGATION DISTRICT

TYPICAL X-SECTION--VICTORIA BARGE CANAL STA 1685+00

CivilCorp ENGINEERS & SURVEYORS

1501 E. MOCKINGBIRD, SUITE 406, VICTORIA, TEXAS 77904
TEL: (361)570-7500 FAX: (361)570-7501
TEXAS FIRM REGISTRATION NO. 20484

DRAWN BY: EJB	SCALE: 100' HOR. .5' VERT.	SHEET NO.	
APPV'D BY CWS	DATE JANUARY 2012	8 OF 8	
JOB NO. 11-3-0096			